

## Plangebied



Plangrens

## Enkelbestemmingen

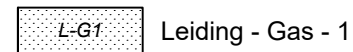


Natuur



Wonen

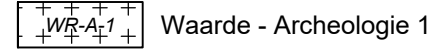
## Dubbelbestemmingen



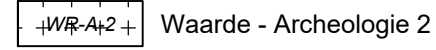
Leiding - Gas - 1



Waarde - Aardkundig waardevol gebied



Waarde - Archeologie 1



Waarde - Archeologie 2



Waarde - Archeologie 3



Waarde - Natura 2000

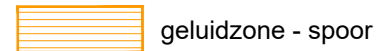


Waterstaat - Waterkering

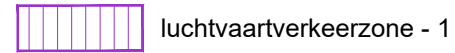
## Gebiedsaanduidingen



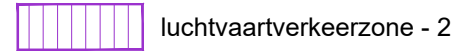
geluidzone - industrie



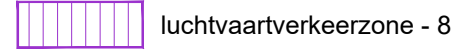
geluidzone - spoor



luchtvaartverkeerzone - 1



luchtvaartverkeerzone - 2



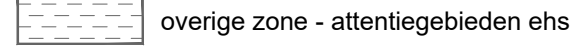
luchtvaartverkeerzone - 8



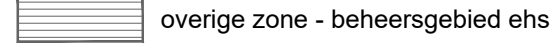
milieuzone - grondwaterbeschermingsgebied



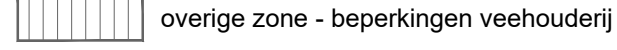
overige zone - archeologische verwachtingswaarde



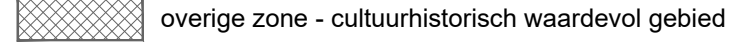
overige zone - attentiegebieden ehs



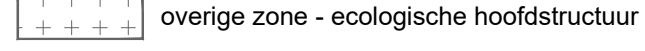
overige zone - beheersgebied ehs



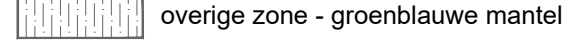
overige zone - beperkingen veehouderij



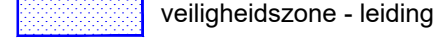
overige zone - cultuurhistorisch waardevol gebied



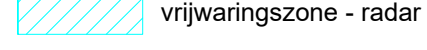
overige zone - ecologische hoofdstructuur



overige zone - groenblauwe mantel

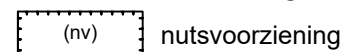


veiligheidszone - leiding



vrijwaringszone - radar

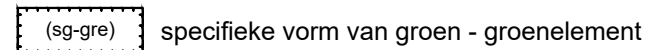
## Functieaanduidingen



nutsvoorziening



specifieke vorm van agrarisch - intensieve geitenhouderij



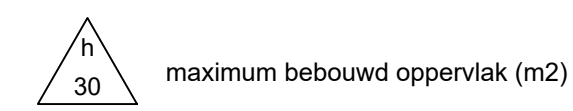
specifieke vorm van groen - groenelement

## Bouwvlakken



bouwvlak

## Maatvoeringen



maximum bebouwd oppervlak (m2)

## Figuren



hartlijn leiding - gas

# GEMEENTE WOENSDRECHT

## Buitengebied partiële herziening 2019

### Renvooi

# bestemmingsplan



N

project	20181302	
formaat	A0	vastgesteld
schaal	n.v.t.	ontwerp
kaart	7/8	voorontwerp
getekend	K. Heijmeriks	concept 21-10-2019
idn	NL.IMRO.0873.BUITxBP170xHERZx19-0001	



**Rho**  
ADVISEURS  
VOOR  
LEEFRUIMTE

W [www.rho.nl](http://www.rho.nl)  
E [info@rho.nl](mailto:info@rho.nl)